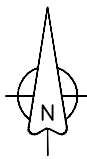


**KEY:**

- AREA OF STUDY
- EXISTING DOUBLE YELLOW LINES  
NO PARKING 'At any time'
- EXISTING DOUBLE YELLOW LINE TO BE REMOVED  
NO PARKING 'At any time'
- PROPOSED DOUBLE YELLOW LINES  
NO PARKING 'At any time'
- PROPOSED SINGLE YELLOW LINE  
All week 8pm - 6am
- EXISTING BUS STOP
- PROPOSED PARKING BAY  
Monday to Friday 7am - 3pm  
Maximum stay 30 mins  
No return within 1 hour
- EXISTING HOT FOOD STALL

This map is reproduced from Ordnance Survey material with permission of Ordnance Survey on behalf of the controller of Her Majesty's Stationery Office (c) Crown Copyright. Unauthorised reproduction infringes Crown copyright and may lead to prosecution or civil proceedings. London Borough of Sutton 100008655X (2015)



Highways, Transport & Smarter Travel  
Environment & Neighbourhoods Directorate  
24 Denmark Road  
Carshalton  
Surrey  
SM5 2JG



Brendon Hills  
Executive Head of Commissioning

Job  
Beddington Parking  
Consultation (North)

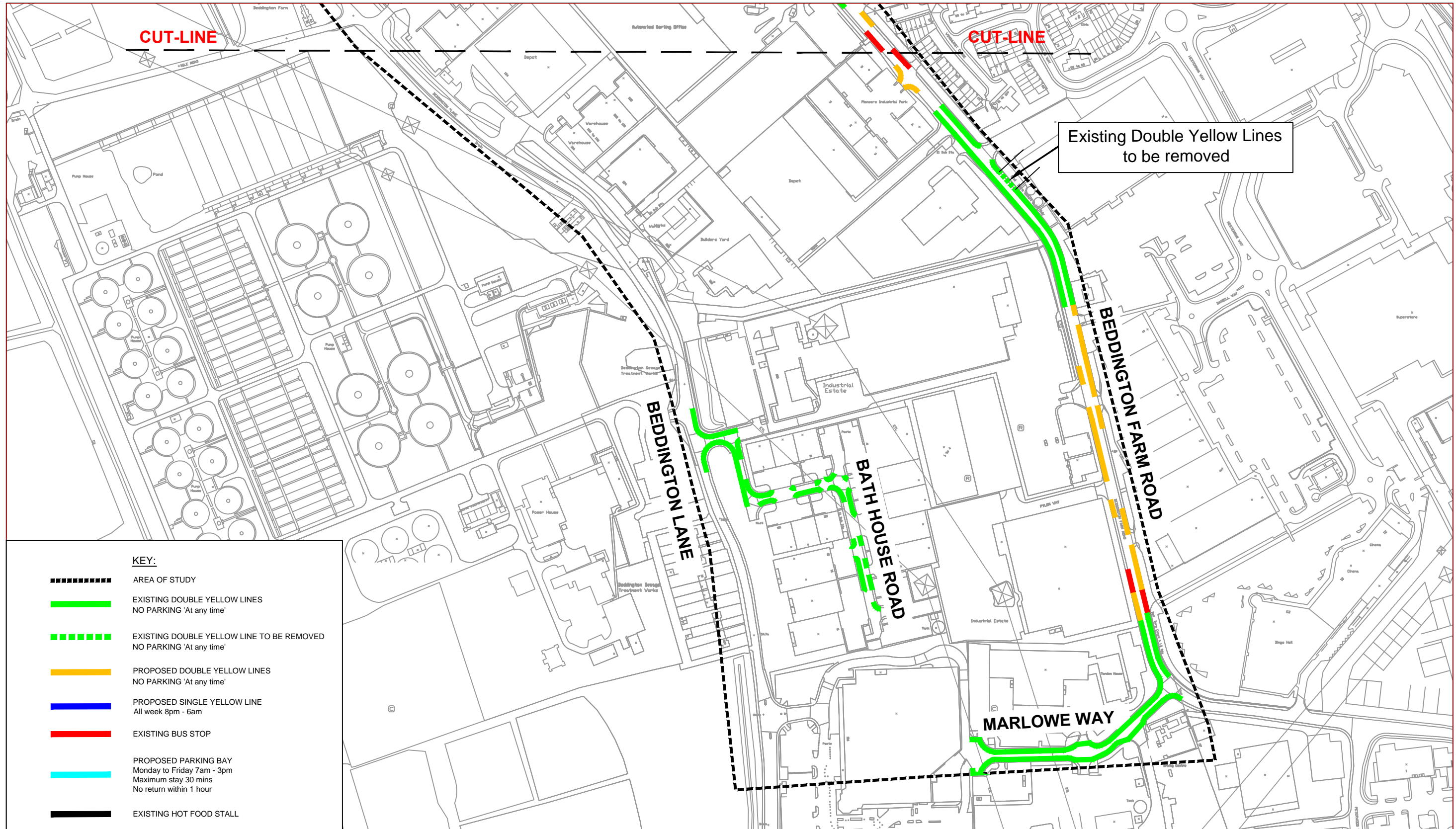
Title  
Draft Scheme Proposals  
Sheet 1 of 2

|             |               |                |
|-------------|---------------|----------------|
| Drawn<br>AH | Checked<br>CS | Approved<br>CS |
|-------------|---------------|----------------|

|                               |      |
|-------------------------------|------|
| Dwg. No.<br>T10120/PRELIM/001 | Rev. |
|-------------------------------|------|

|              |                   |
|--------------|-------------------|
| Scale<br>NTS | Date:<br>15/01/15 |
|--------------|-------------------|

|   |
|---|
| File Path & Name<br>T10120\DRAWINGS\PRELIM001.DWG |
|---|



Existing Double Yellow Lines to be removed

CUT-LINE

CUT-LINE

BEDDINGTON LANE

BATH HOUSE ROAD

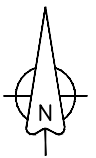
BEDDINGTON FARM ROAD

MARLOWE WAY

**KEY:**

- AREA OF STUDY
- EXISTING DOUBLE YELLOW LINES  
NO PARKING 'At any time'
- - - - - EXISTING DOUBLE YELLOW LINE TO BE REMOVED  
NO PARKING 'At any time'
- PROPOSED DOUBLE YELLOW LINES  
NO PARKING 'At any time'
- PROPOSED SINGLE YELLOW LINE  
All week 8pm - 6am
- EXISTING BUS STOP
- PROPOSED PARKING BAY  
Monday to Friday 7am - 3pm  
Maximum stay 30 mins  
No return within 1 hour
- EXISTING HOT FOOD STALL

This map is reproduced from Ordnance Survey material with permission of Ordnance Survey on behalf of the controller of Her Majesty's Stationery Office (c) Crown Copyright. Unauthorised reproduction infringes Crown copyright and may lead to prosecution or civil proceedings. London Borough of Sutton 100008655X (2015)



Highways, Transport & Smarter Travel  
Environment & Neighbourhoods Directorate  
24 Denmark Road  
Carshalton  
Surrey  
SM5 2JG



Job  
Beddington Parking  
Consultation (South)

Title  
Draft Scheme Proposals  
Sheet 2 of 2

|              |                   |                  |                               |      |
|--------------|-------------------|------------------|-------------------------------|------|
| Drawn<br>AH  | Checked<br>CS     | Approved<br>CS   | Drg. No.<br>T10120/PRELIM/002 | Rev. |
| Scale<br>NTS | Date:<br>15/01/15 | File Path & Name |                               |      |

Brendon Hills  
Executive Head of Commissioning