





Proposed double yellow line road marking to deter parking

Existing speed hump to be raised to 75mm height

Proposed additional 75mm high speed hump to slow vehicles

NOTE
1. This drawing is for information only, It may be subject to change as a result of the comments received.

DRAFT - FOR INFORMATION ONLY

- KEY**
-  Consultation Area
 -  Proposed Double Yellow line marking to deter parking.
 -  Proposed New Speed Hump.
 -  Existing Speed Humps.

No.	Amendment	Date	Int'l



KINGSTON AND SUTTON
SHARED ENVIRONMENT SERVICE
Scheme
**CHURCH HILL ROAD/
LUMLEY ROAD AREA**

Drawing Title
**PROPOSED LAYOUT
LUMLEY ROAD
CONSULTATION**

SARAH RYE
ASSISTANT DIRECTOR TRANSPORTATION,
HIGHWAYS AND REGULATORY SERVICES
KINGSTON AND SUTTON
LONDON BOROUGH OF SUTTON
CIVIC OFFICES, ST NICHOLAS WAY
SUTTON, SURREY SM11EA

Date	OCT 2024	Designed	
Scale	NTS	Drawn	RF
CAD No.		Chk'd	UF App'd LR

DRG.NO. **T30136-P-003**