





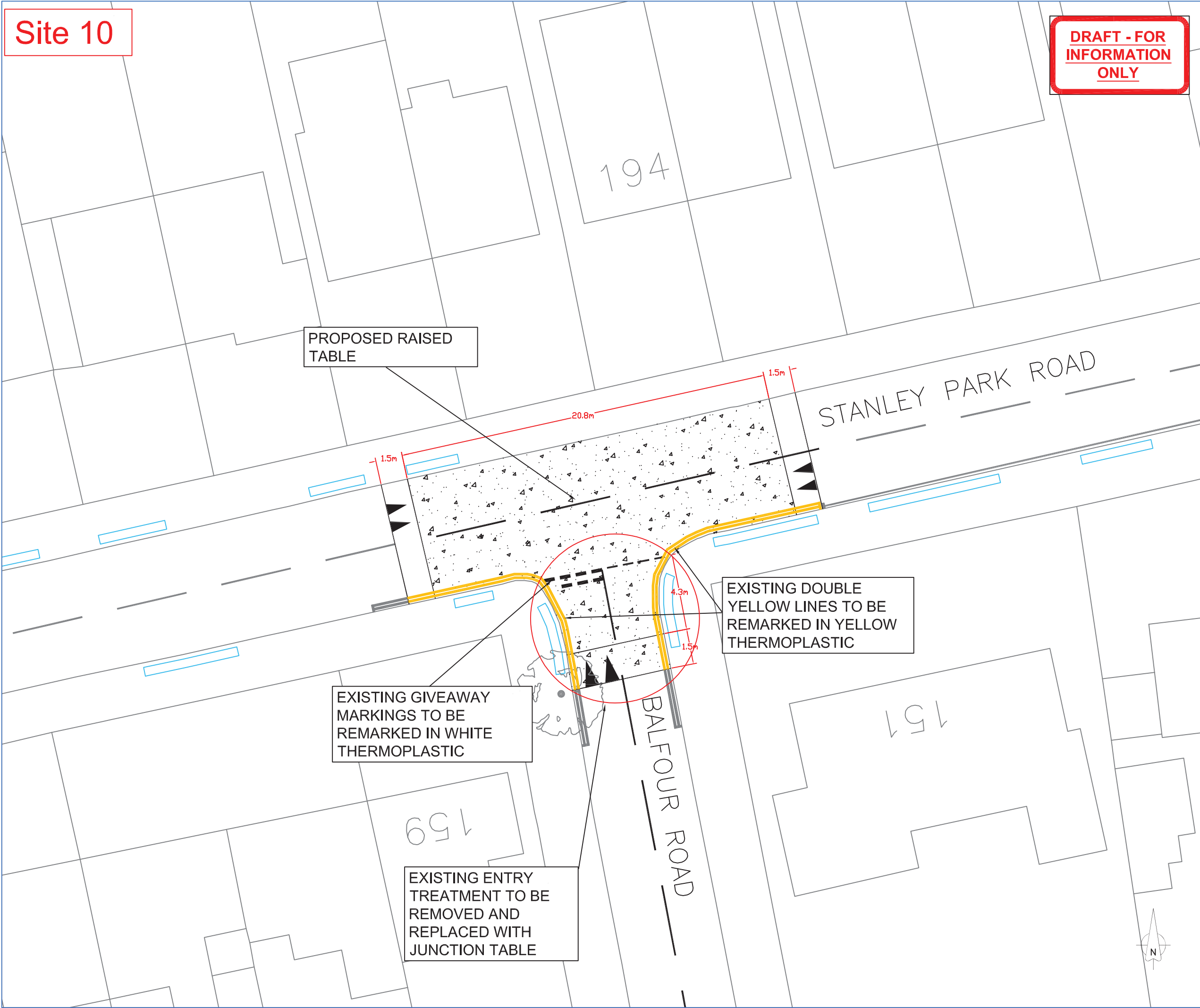


Site 10

DRAFT - FOR INFORMATION ONLY

- KEY**
-  EXISTING DROPPED KERBS
 -  EXISTING TACTILE PAVING
 -  PROPOSED ROAD HUMP MARKING
 -  PROPOSED ROAD MARKINGS TO BE MARKED IN WHITE THERMOPLASTIC
 -  PROPOSED RAISED TABLE
 -  EXISTING ROAD MARKINGS



This map is reproduced from Ordnance Survey material with permission of Ordnance Survey on behalf of the controller of Her Majesty's Stationery Office (c) Crown Copyright. Unauthorised reproduction infringes Crown copyright and may lead to prosecution or civil proceedings. London Borough of Sutton 100008655X (2021).

No.	Amendment	Date	Int'l



KINGSTON AND SUTTON
SHARED ENVIRONMENT SERVICE

Scheme
STANLEY PARK ROAD
& BALFOUR ROAD
SITE - 10

Drawing Title
**PROPOSED RAISED TABLE
GENERAL LAYOUT**

ALEX CONSTANTINIDES
INTERIM ASSISTANT DIRECTOR TRANSPORTATION,
HIGHWAYS AND REGULATORY SERVICES
KINGSTON AND SUTTON
LONDON BOROUGH OF SUTTON
24 DENMARK ROAD
CARSHALTON SM5 2JG

Date	APR 2021	Designed	MDH
Scale	N.T.S	Drawn	STH
CAD No.	T30152	Chk'd	GV
		App'd	HW

DRG.NO. T30152-P-039-A