






**DRAFT - FOR INFORMATION ONLY**

- KEY**
-  EXISTING DROPPED KERBS
  -  PROPOSED DOUBLE YELLOW ROAD MARKINGS
  -  PROPOSED RAISED TABLE
  -  PROPOSED TACTILE PAVING
  -  PROPOSED ROAD HUMPS MARKING
  -  PROPOSED ROAD MARKINGS
  -  EXISTING ROAD MARKINGS

This map is reproduced from Ordnance Survey material with permission of Ordnance Survey on behalf of the controller of Her Majesty's Stationery Office (c) Crown Copyright. Unauthorised reproduction infringes Crown copyright and may lead to prosecution or civil proceedings. London Borough of Sutton 100008655X (2021).

No.	Amendment	Date	Int'l



KINGSTON AND SUTTON SHARED ENVIRONMENT SERVICE

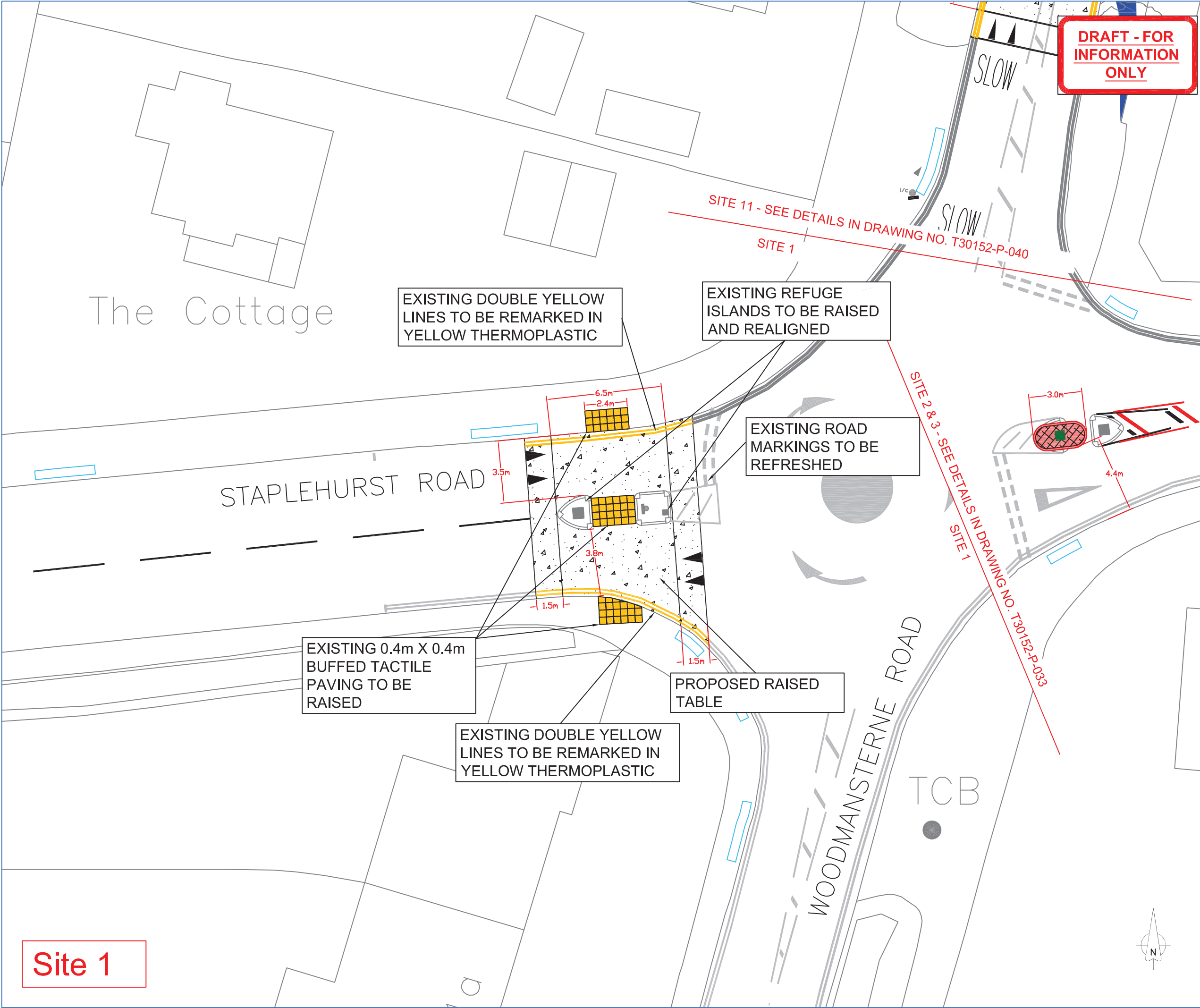
Scheme  
**STAPLEHURST ROAD  
 WOODMANSTERNE ROAD  
 SITE-1**

Drawing Title  
**PROPOSED SPEED TABLE  
 GENERAL LAYOUT**

ALEX CONSTANTINIDES  
 INTERIM ASSISTANT DIRECTOR TRANSPORTATION,  
 HIGHWAYS AND REGULATORY SERVICES  
 KINGSTON AND SUTTON  
 LONDON BOROUGH OF SUTTON  
 24 DENMARK ROAD  
 CARSHALTON SM5 2JG

Date	JAN 2021	Designed	MDH
Scale	N.T.S	Drawn	STH
CAD No.	T30152	Chk'd	GV
		App'd	HW

DRG.NO. **T30152-P-032**



**Site 1**

