





Proposed construction and greening, for details refer to Ruskin Rd - Carshalton Park Rd existing closure plan

Proposed raised platform with drainage channels on each side. Plateau flat top area 6m long

Proposed raised platform entry treatment, for details refer to The Park junction with Ruskin Road Plan

This is a feasibility plan only; the final layout may change subject to detailed design.

- Key:
-  Existing lamp column
 -  Existing road marking
 -  Proposed road marking
 -  Existing driveway

DRAFT - FOR INFORMATION ONLY

01	First Issue	Oct25	CD
No.	Amendment	Date	Int'l



KINGSTON AND SUTTON
SHARED ENVIRONMENT SERVICE

Scheme
Ruskin Road Area

Drawing Title
Consultation Drawing
40/42 Carshalton Park Road

SARAH RYE
DIRECTOR HIGHWAYS, TRANSPORTATION AND REGULATORY SERVICES, ENVIRONMENT, HOUSING AND REGENERATION
LONDON BOROUGH OF SUTTON
CIVIC OFFICES, ST NICHOLAS WAY
SUTTON SM1 1EA

Date	Sep25	Designed	CD
Scale	A3 - 1:200	Drawn	CD
CAD No.	LBS-30008	Chk'd	UF
		App'd	NP

DRG.NO. LBS-30008-P-100-02

