



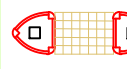

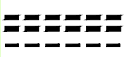



Proposed pedestrian refuge island and crossing points to replace existing.

Proposed illuminated bollards

Existing service cover to be replaced with recess cover to accommodate tactiles.

Proposed road markings.

- KEY:**
-  EXISTING ROAD MARKINGS
 -  EXISTING UTILITY COVERS
 -  EXISTING STREET FURNITURE
 -  PROPOSED FOOTWAY WIDENING
 -  PROPOSED PEDESTRIAN REFUGE ISLAND WITH TACTILE PAVING AND ILLUMINATED BOLLARDS
 -  PROPOSED KERBLINES
 -  PROPOSED ROAD MARKINGS
 -  REVISED YELLOW LINE ROAD MARKINGS

This map is reproduced from Ordnance Survey material with permission of Ordnance Survey on behalf of the controller of Her Majesty's Stationery Office (c) Crown Copyright. Unauthorised reproduction infringes Crown copyright and may lead to prosecution or civil proceedings. London Borough of Sutton 100008655X (2021).

No.	Amendment	Date	Int'l



KINGSTON AND SUTTON SHARED ENVIRONMENT SERVICE

Scheme
ROBIN HOOD LANE,
COLLINGWOOD ROAD,
BURGESS ROAD – TRAFFIC CALMING MEASURES

Drawing Title
COLLINGWOOD ROAD /
ROBIN HOOD LANE JUNCTION IMPROVEMENTS

ALEX CONSTANTINIDES
INTERIM ASSISTANT DIRECTOR TRANSPORTATION,
HIGHWAYS AND REGULATORY SERVICES
KINGSTON AND SUTTON
LONDON BOROUGH OF SUTTON
24 DENMARK ROAD
CARSHALTON SM5 2JG

Date	MAR 2021	Designed	T.E
Scale	1:250@A3	Drawn	T.E
CAD No.	T20180	Chk'd	H.W
		App'd	

DRG.NO. T20180-CON-GA008A

DRAFT - FOR INFORMATION ONLY