







Legend

 Kingston borough boundary

Sewer Flooding Records (No. of Incidents)

 0 - 50
 50 - 100
 100 - 150
 150 - 200
 200 - 250
 250 - 300
 300 +

METIS
metisconsultants.co.uk

Client



Project Title

Local Flood Risk Management Strategy

Drawing Title

TWUL sewer flooding incidents

This document has been prepared pursuant to and subject to the terms of Metis' appointment by this client. Metis accepts no liability for any use of this document other than by its original client or following Metis' express agreement to such use, and only for the purpose for which it was prepared and provided.

1:45,000

Drawing Size
A4

Drawing No.
Figure A3-5