





Legend

 Sutton borough boundary

Areas at Risk of Groundwater Flooding

-  < 25%
-  >= 25% < 50%
-  >= 50% < 75%
-  >= 75%



Client



Project Title

Local Flood Risk Management Strategy

Drawing Title

Groundwater Flood Risk

This document has been prepared pursuant to and subject to the terms of Metis' appointment by this client. Metis accepts no liability for any use of this document other than by its original client or following Metis' express agreement to such use, and only for the purpose for which it was prepared and provided.

1:45,000

Drawing Size
A4

Drawing No.
Figure A3-4