




This is a feasibility plan only; the final layout may change subject to detailed design.

Key:

-  Existing lamp column
-  Proposed road marking
-  Existing road marking

DRAFT - FOR INFORMATION ONLY

01	First Issue	Oct25	CD
No.	Amendment	Date	Int'l



KINGSTON AND SUTTON
SHARED ENVIRONMENT SERVICE
Scheme
Manor Road Area

Drawing Title
Consultation Drawing
Manor Road between
Maldon Rd and
Alcester Road

SARAH RYE
DIRECTOR HIGHWAYS, TRANSPORTATION
AND REGULATORY SERVICES, ENVIRONMENT,
HOUSING AND REGENERATION
LONDON BOROUGH OF SUTTON
CIVIC OFFICES, ST NICHOLAS WAY
SUTTON SM1 1EA

Date	Aug25	Designed	CD
Scale	A3 - 1:500	Drawn	CD
CAD No.	LBS-30008	Chk'd	UF
		App'd	NP

DRG.NO. LBS-30008-P-100-16