

Green Wrythe Lane between Middleton Circle and Wrythe Green - Collision data summary for collisions reported between 1/1/2020 and 28/2/2025

Total number of casualties reported in Green Wrythe Lane between Middleton Circle and Wythe Green (including 20m into the side roads of junctions with Green Wrythe Lane)

Casualties by mode and severity								
Year	Pedestrian	Pedal Cycle	Motorcycle	Car	Bus Or Coach	Goods Vehicle	Other Vehicle	Total
2020	7		2	5		1	1	16
2021	3	2	1	3			1	10
2022	6	2	2	8	2		1	21
2023	3		1	2				6
2024	5	2	1	4	3			15
2025	1	1						2
Total	25	7	7	22	5	1	3	70

Middleton Road / Middleton Circle area - location and severity of injury of reported collisions

blue dot is a slight injury, green dot is a serious injury



Casualties by mode and severity						
Year	Pedestrian	Motorcycle	Car	Bus Or Coach	Other Vehicle	Total
2020	1	1	1		1	4
2021	1					1
2022	2					2
2023	2					2
2024	3		2	3		8
Total	9	1	3	3	1	17

Green Wrythe Lane in the vicinity of Thornton Road - location and severity of injury of reported collisions

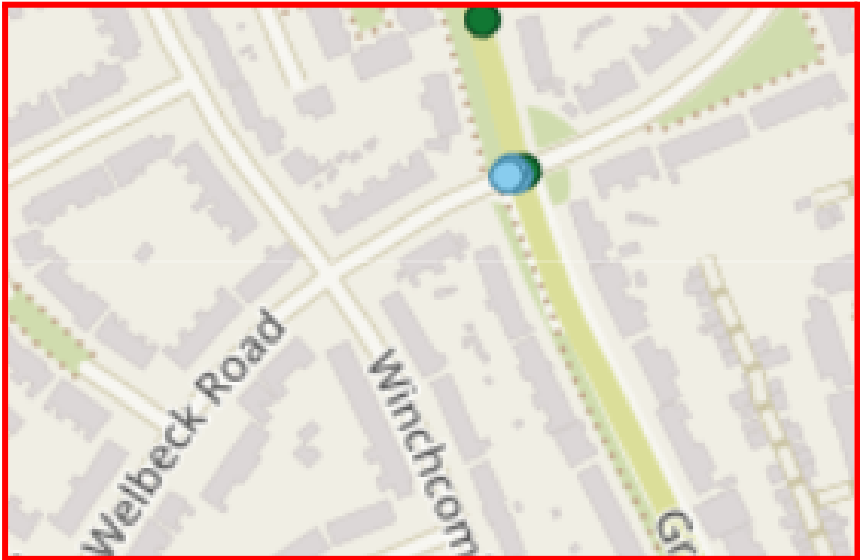
blue dot is a slight injury, green dot is a serious injury



Casualties by mode and severity					
Year	Pedestrian	Pedal Cycle	Motorcycle	Car	Total
⊕ 2020	1			1	2
⊕ 2021	1				1
⊕ 2022		1		3	4
⊕ 2023				2	2
⊕ 2024	2		1		3
Total	4	1	1	6	12

Green Wrythe Lane in the vicinity of the junction with Welbeck Road - location and severity of injury of reported collisions

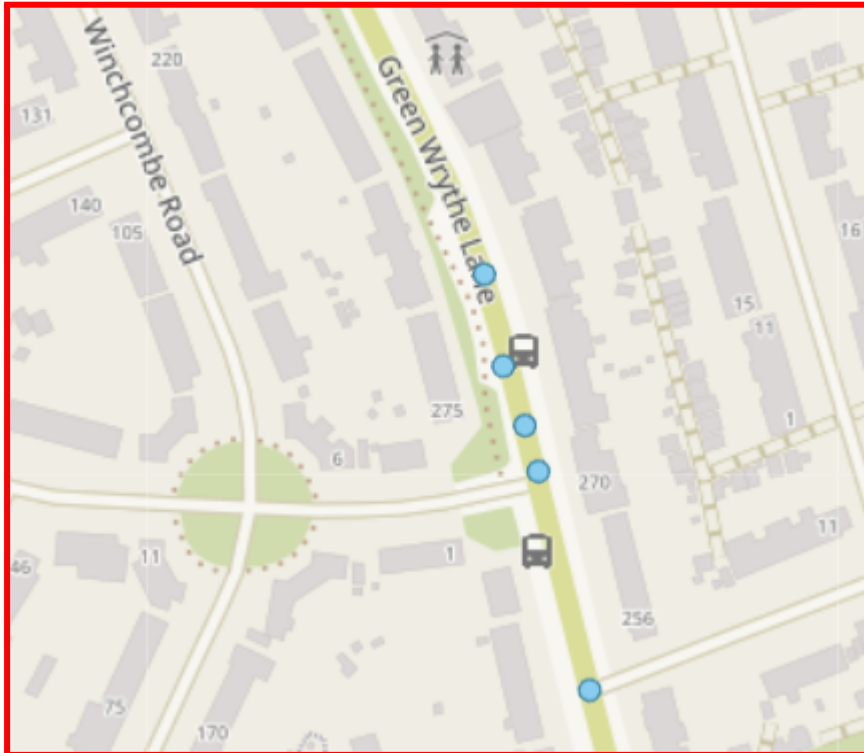
blue dot is a slight injury, green dot is a serious injury



Casualties by mode and severity					
Year	Pedestrian	Pedal Cycle	Car	Bus Or Coach	Total
⊕ 2020	1		1		2
⊕ 2022				1	1
⊕ 2024			1		1
⊕ 2025		1			1
Total	1	1	2	1	5

Green Wrythe Lane in the vicinity of the junctions with Waltham Road and Buckhurst Avenue - location and severity of injury of reported collisions

blue dot is a slight injury, green dot is a serious injury

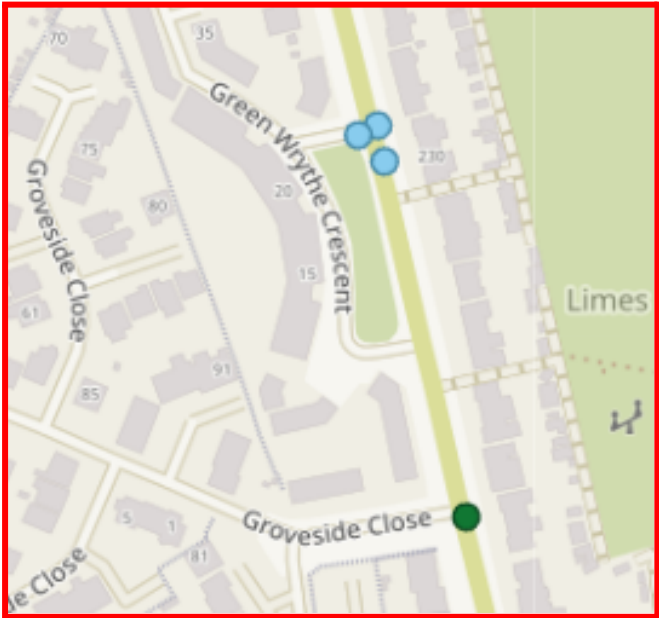


Casualties by mode and severity

Year	Pedestrian	Car	Total
2020	1	1	2
2021	1		1
2022	2		2
Total	4	1	5

Green Wrythe Lane in the vicinity of the junctions with Green Wrythe Crescent and Groveside Close - location and severity of injury of reported collisions

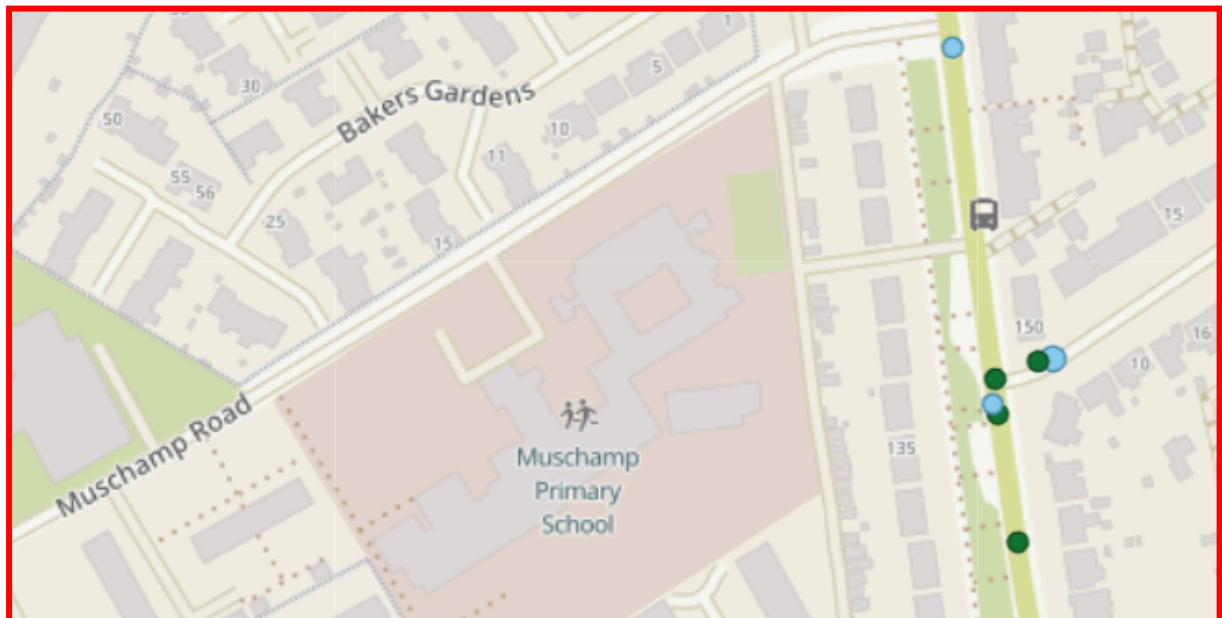
blue dot is a slight injury, green dot is a serious injury



Casualties by mode and severity				
Year	Pedal Cycle	Motorcycle	Car	Total
2021		1	1	2
2022			1	1
2024	1			1
Total	1	1	2	4

Green Wrythe Lane in the vicinity of the junctions with Muschamp Road and Culvers Avenue - location and severity of injury of reported collisions

blue dot is a slight injury, green dot is a serious injury

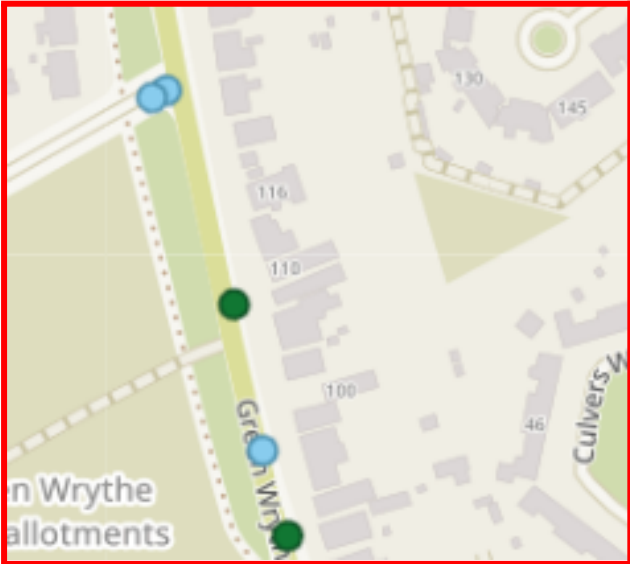


Casualties by mode and severity

Year	Pedestrian	Motorcycle	Car	Bus Or Coach	Total
2021			2		2
2022	1		3	1	5
2023		1			1
Total	1	1	5	1	8

Green Wrythe Lane south of Fellows Road - location and severity of injury of reported collisions

blue dot is a slight injury, green dot is a serious injury



Casualties by mode and severity					
Year	Pedestrian	Pedal Cycle	Motorcycle	Car	Total
2020			1		1
2021				1	1
2022	1		1		2
2024		1			1
Total	1	1	2	1	5

Green Wrythe Lane in the vicinity of the junctions with St. Andrews Road / St. John's Road / St. James Road - location and severity of injury of reported collisions

blue dot is a slight injury, green dot is a serious injury



Casualties by mode and severity				
Year	Pedestrian	Pedal Cycle	Motorcycle	Total
2020	1			1
2022		1	1	2
Total	1	1	1	3

Green Wrythe Lane in the vicinity of the junctions with Aultone Way and Wrythe Green Road - location and severity of injury of reported collisions

blue dot is a slight injury, green dot is a serious injury



Casualties by mode and severity						
Year	Pedestrian	Pedal Cycle	Car	Goods Vehicle	Other Vehicle	Total
2020	1		1	1		3
2021		1			1	2
2022			1		1	2
2023	3					3
2024			1			1
Total	4	1	3	1	2	11