



# **Gambling Act 2005**

## **Example Local Area Profile**

**This document accompanies the  
Statement of Policy and Principles  
2019 - 2022**

This document was published on: 18 December 2018  
This document was updated on:

This Page is Intentionally Blank

## Contents

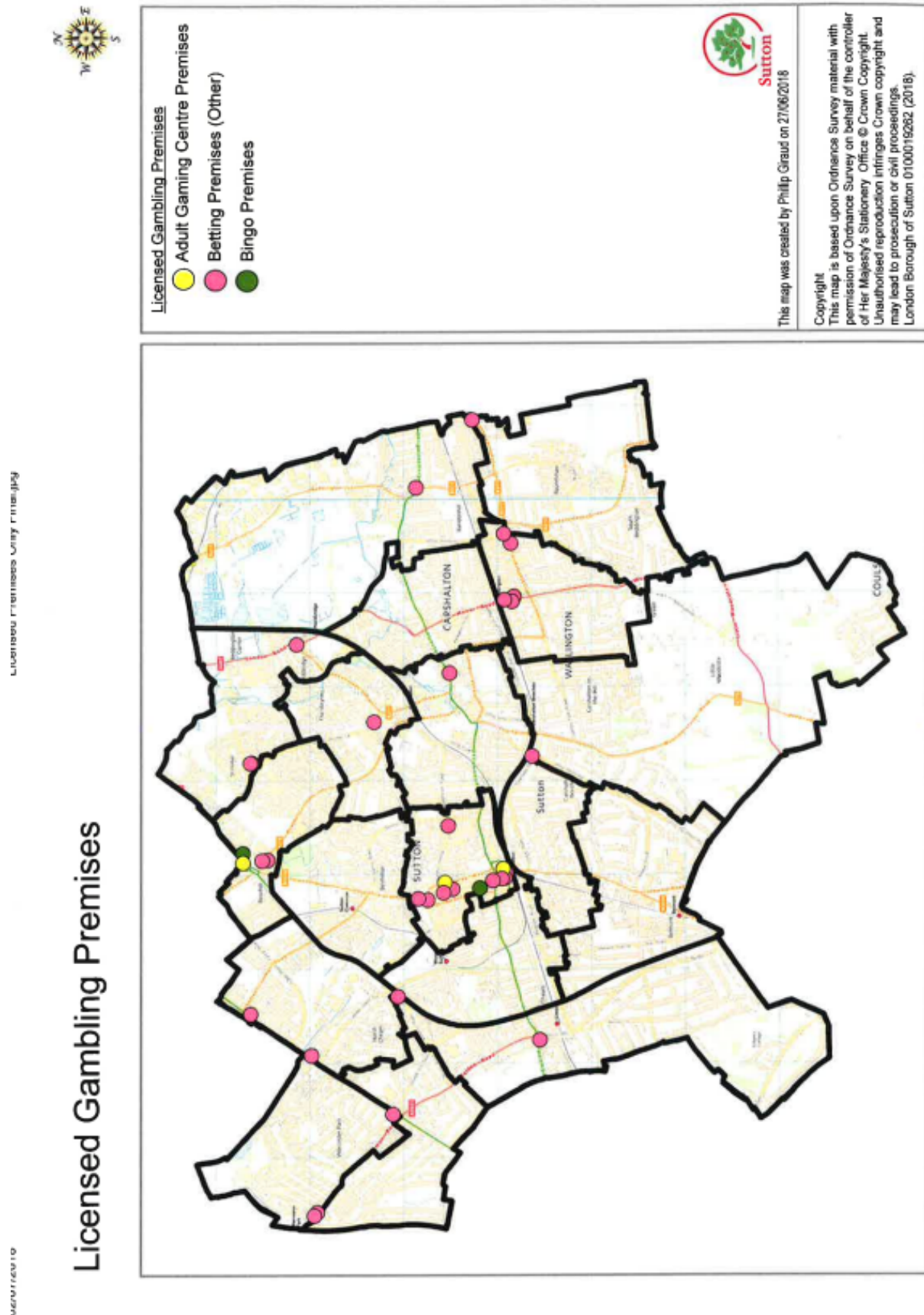
	<b>Page</b>
<b>Map 1: Borough map</b>	<b>4</b>
<b>Map 2: Location of licensed venues</b>	<b>5</b>
<b>Map 3: Location of drug and alcohol services</b>	<b>6</b>
<b>Map 4: Education facilities and children's centres</b>	<b>7</b>
<b>Map 5: Income domain with gambling premises</b>	<b>8</b>
<b>Map 6: Employment domain with gambling premises</b>	<b>9</b>

Map 1: Borough map



## London Borough of Sutton

Map 2: Location of licensed venues (Correct on 31 May 2018)

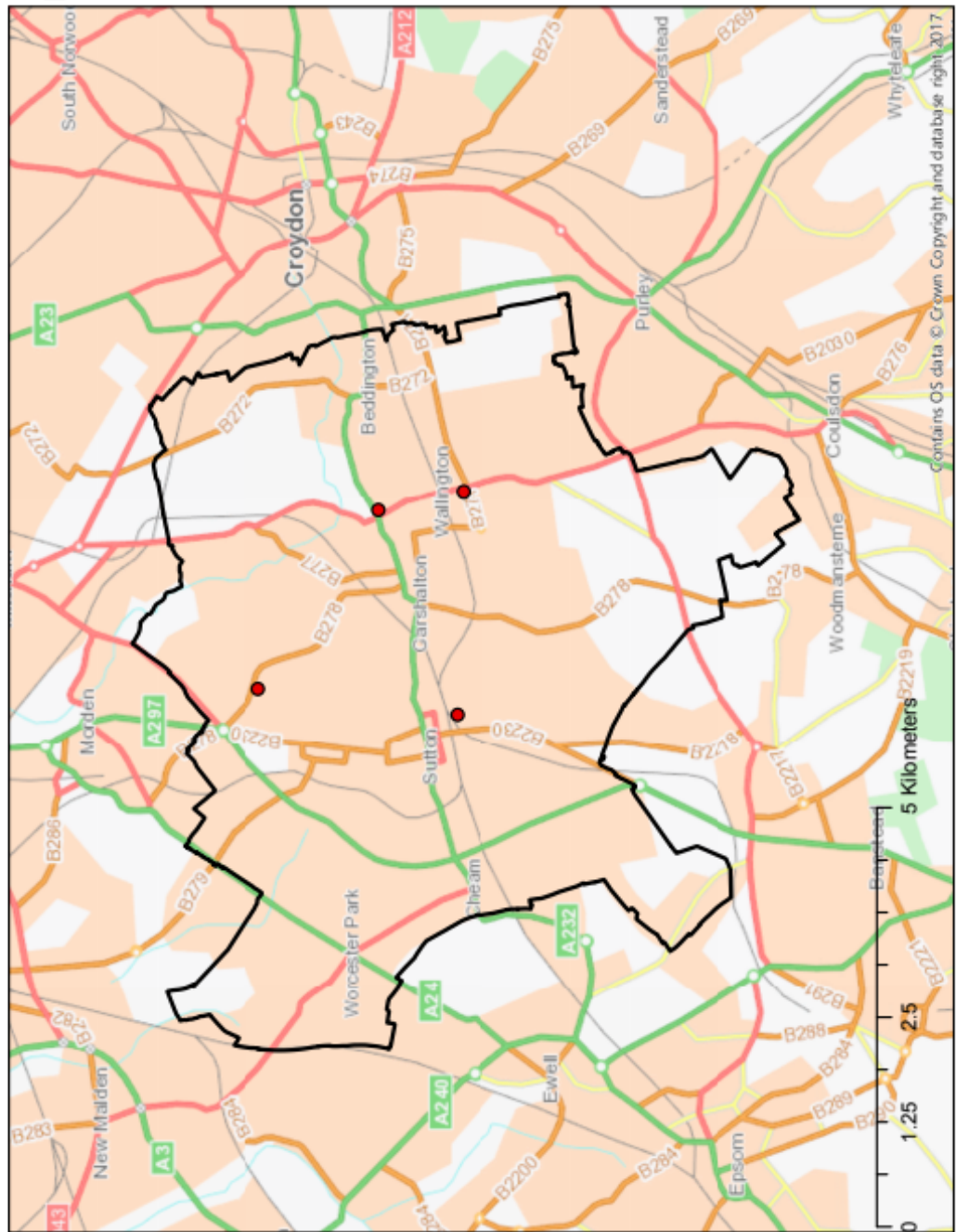


Map 3: Location of drug and alcohol services



- Drug & Alcohol Services Layer
- Sutton Borough Boundary

# Drug and Alcohol Services



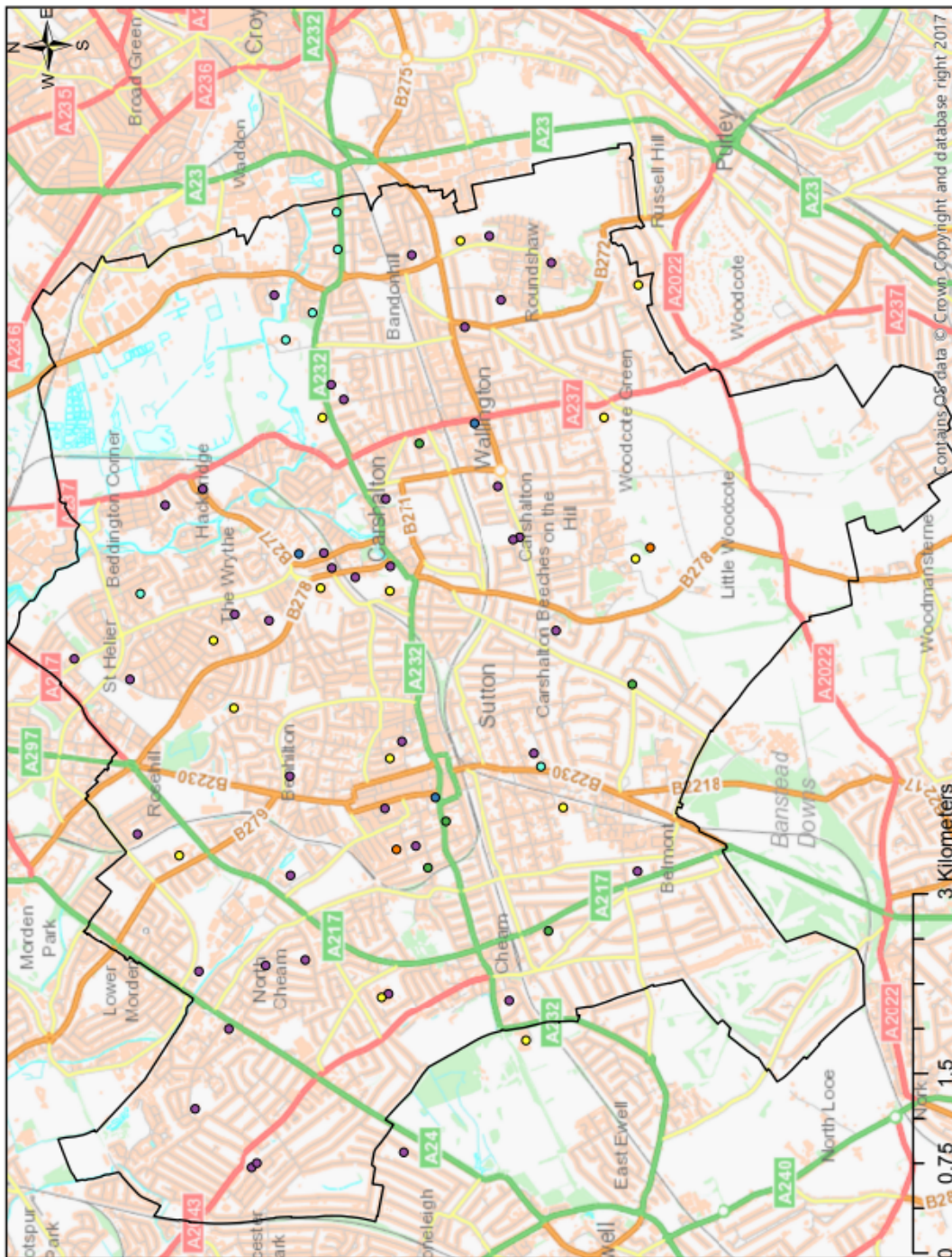


Map 4: Education facilities and children’s centres (Draft one)

# Educational Facilities



- Sutton Borough Boundary**
- Type**
- Other
  - Further Education
  - Independent
  - Nursery/Primary
  - PRU's
  - Secondary
  - Special



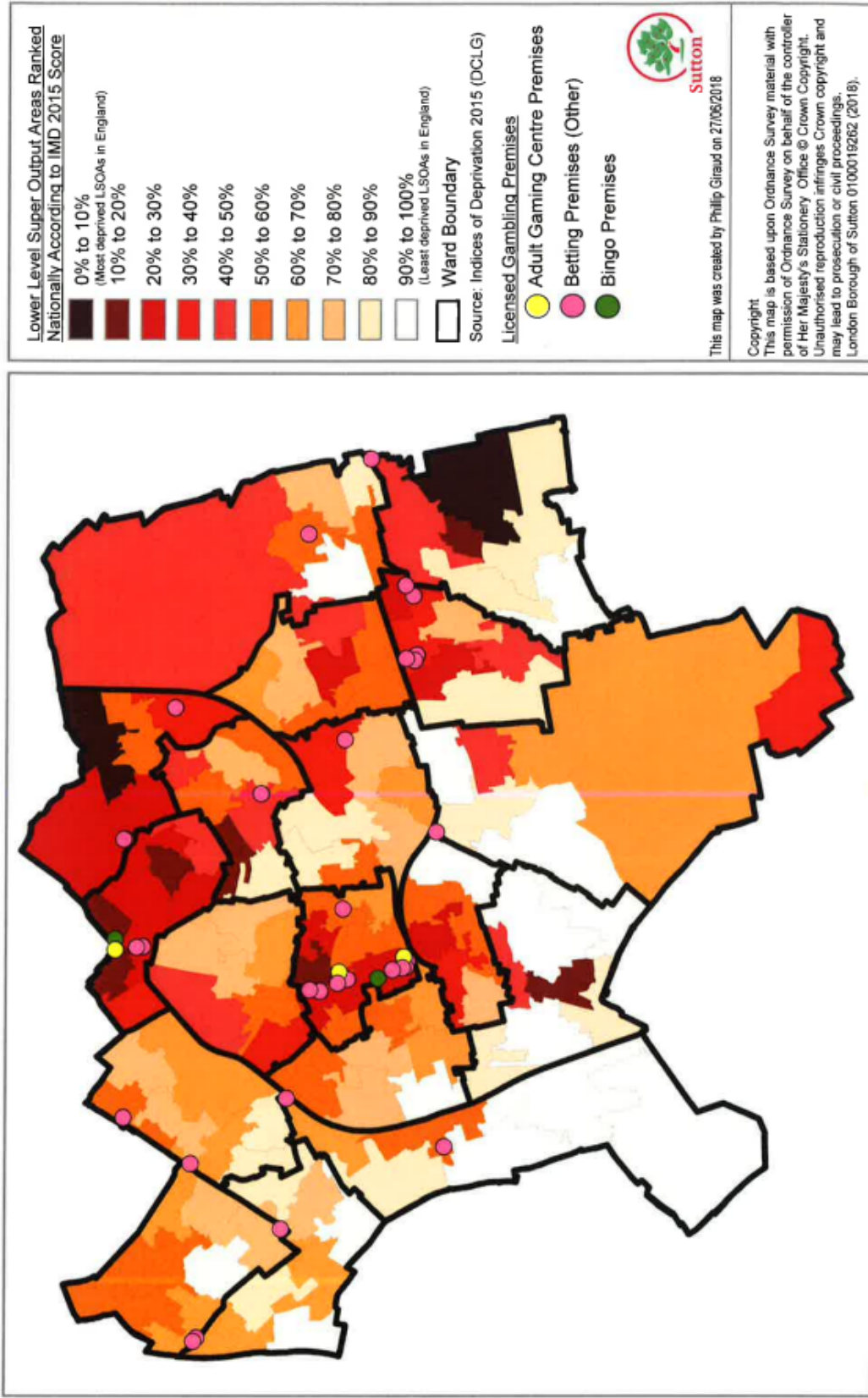


Map 5: Income Domain with Gambling Premises

IMD 2015\_Income Domain with Licensed Premises Final Deciles.jpg

02/07/2018

# IMD 2015 - Income Domain with Gambling Premises



Map 6: Employment Domain with Gambling Premises

IMD 2015\_Employment Domain with Licensed Premises Final Deciles.jpg

02/07/2018



# IMD 2015 - Employment Domain with Gambling Premises

